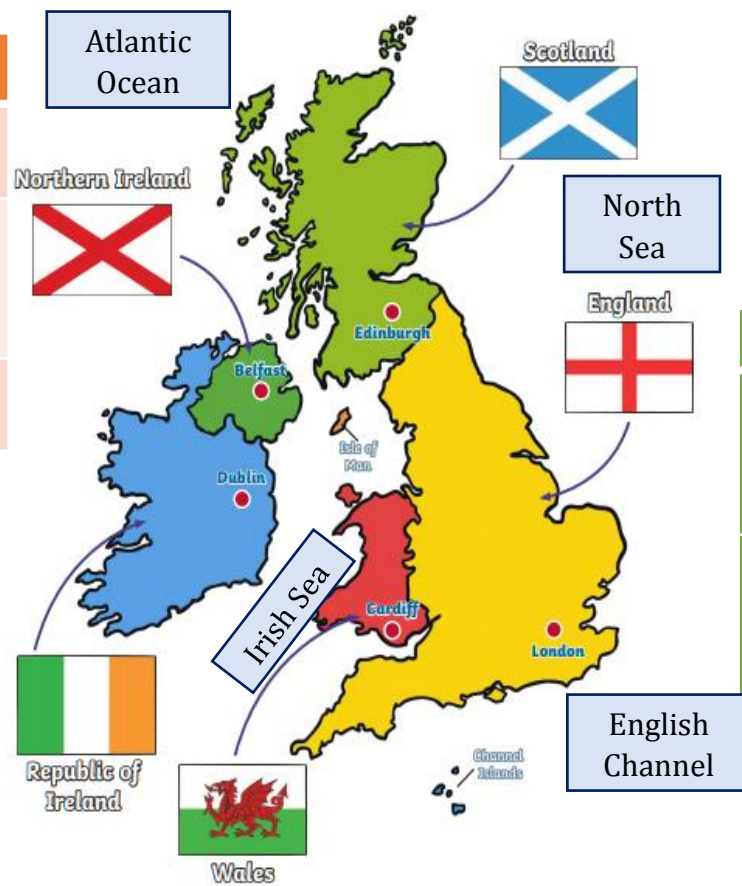




Geography Knowledge Organiser – Geography of the UK.

Years 1 & 2.

Map of the UK





	England	Scotland	Wales	N. Ireland
Capital city	London	Edinburgh	Cardiff	Belfast
Famous Landmark	 Big Ben	 Edinburgh Castle	 Snowdonia	 Giant's Causeway
Size order	1	2	3	4

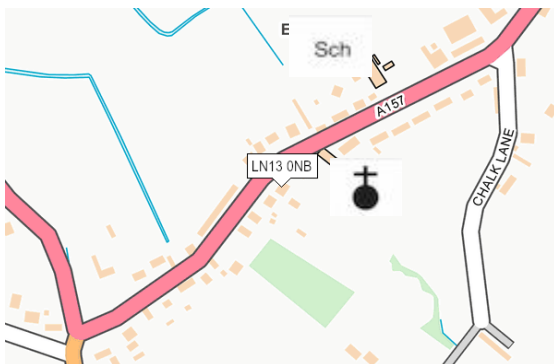
Key Vocabulary

<i>United Kingdom</i>	Also known as the UK.
<i>Country</i>	The piece of land where people live. Has places such as farms, fields, villages, towns and cities.
<i>City</i>	A large town.
<i>Capital city</i>	The city where the Government is.
<i>Map</i>	A drawing of a city or country showing how they would look from above.
<i>Symbols</i>	A picture used to represent something.
<i>Key</i>	A list of symbols.

Key Objects

<i>Globe</i>		A ball-shaped object with a map of the world on it.
<i>Atlas</i>		A book of maps.

An aerial view of Wetherby.



This is the UK, where we live.

