



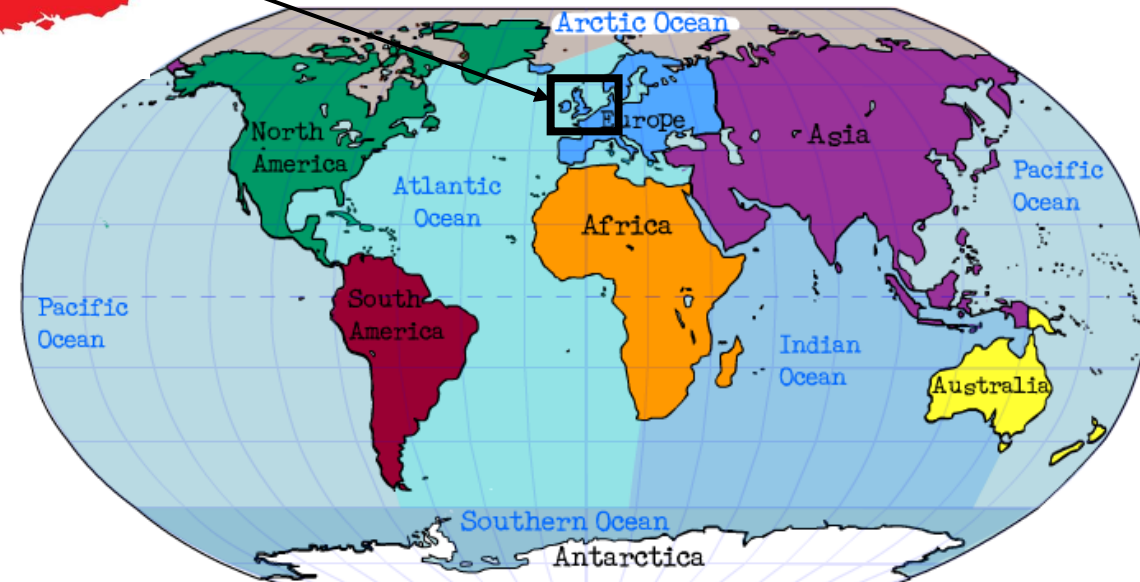
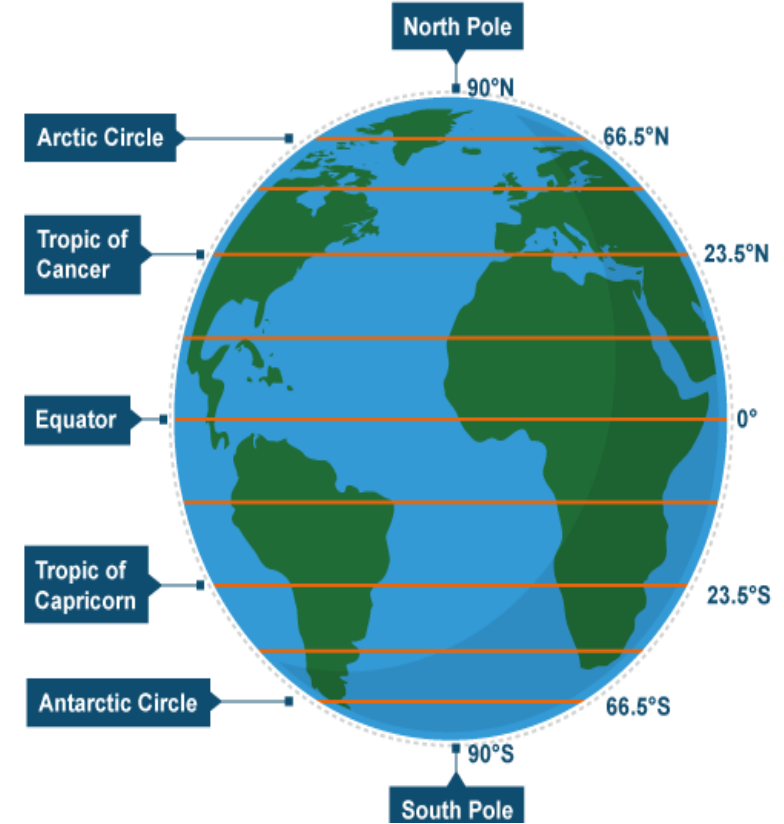
Geography Knowledge Organiser – Continents and Oceans.

Year 3/4

Oceans	Large areas of water that cover the Earth's surface. There are five: Pacific, Atlantic, Indian, Southern and Arctic
North Pole	The northernmost point on the earth's axis, at a latitude of 90°N
Arctic Circle	The imaginary circle round the earth, parallel to the equator, at latitude 66.5 ° N
Tropic of Cancer	An imaginary line around the Earth 23.5 ° north of the equator.
Equator	An imaginary line around the middle of the Earth at an equal distance from the North Pole and the South Pole.
Tropic of Capricorn	An imaginary line around the Earth 23.5 ° south of the equator.
Antarctic Circle	The imaginary circle round the earth, parallel to the equator, at latitude 66.5 ° S
South Pole	The southernmost point on the earth's axis, at the latitude of 90°S
Latitude	An angular distance in degrees north or south of the equator
Longitude	A distance in degrees east or west of the prime meridian at 0°
Prime Meridian	The line of longitude, corresponding to zero degrees and passing through Greenwich, England, from which all the other lines of longitude are calculated.
Continents	The main land masses on Earth. There are seven: Asia, Africa, North America, South America, Antarctica, Europe and Australia.



This is the United Kingdom, where we live.





Geography Knowledge Organiser – Continents and Oceans.

Year 3/4

Vocab	Definition
_____	The northernmost point on the earth's axis, at a latitude of 90°N
_____	The imaginary circle round the earth, parallel to the equator, at latitude 66.5 ° N
_____	An imaginary line around the Earth 23.5 ° north of the equator.
_____	An imaginary line around the middle of the Earth at an equal distance from the North Pole and the South Pole.
_____	An imaginary line around the Earth 23.5 ° south of the equator.
_____	The imaginary circle round the earth, parallel to the equator, at latitude 66.5 ° S
_____	The southernmost point on the earth's axis, at the latitude of 90°S
_____	An angular distance in degrees north or south of the equator
_____	A distance in degrees east or west of the prime meridian at 0°
_____	The line of longitude, corresponding to zero degrees and passing through Greenwich, England, from which all the other lines of longitude are calculated.
_____	The main land masses on Earth. There are seven: Asia, Africa, North America, South America, Antarctica, Europe and Australia.
_____	Large areas of water that cover the Earth's surface. There are five: Pacific, Atlantic, Indian, Southern and Arctic

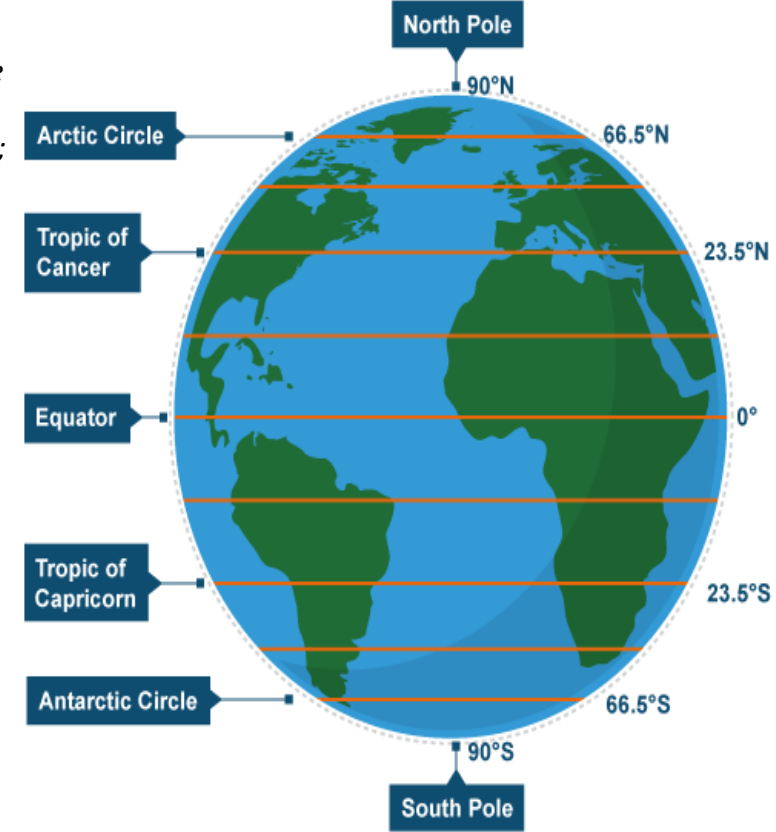
Vocab Key

Continents; Arctic Circle; Equator; Prime Meridian; South Pole; Oceans; Tropic of Cancer; Longitude; North Pole; Latitude; Antarctic Circle; Tropic of Capricorn



The United Kingdom, where we live, contains:

E _____,
 S _____,
 W _____
 and N _____.



Label the continents:

