



# Geography Knowledge Organiser – Years 1 & 2

## Comparative Study of the UK and Australia.

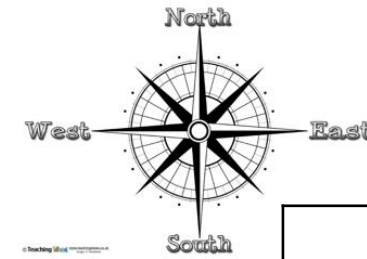
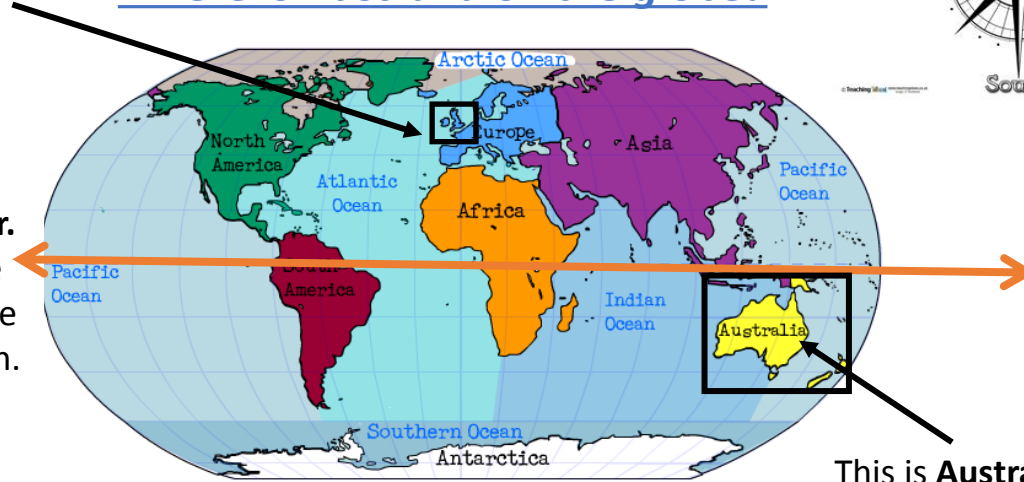


This is the **United Kingdom (UK)**, where we live. The UK is part of **Europe**.

This is the **equator**. An imaginary line running around the middle of the Earth.

**Lincolnshire** a part of the UK

### Where is Australia on the globe?



The **UK** is in the **Northern Hemisphere** and **Australia** is in the **Southern Hemisphere**.

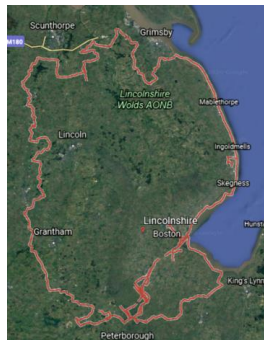
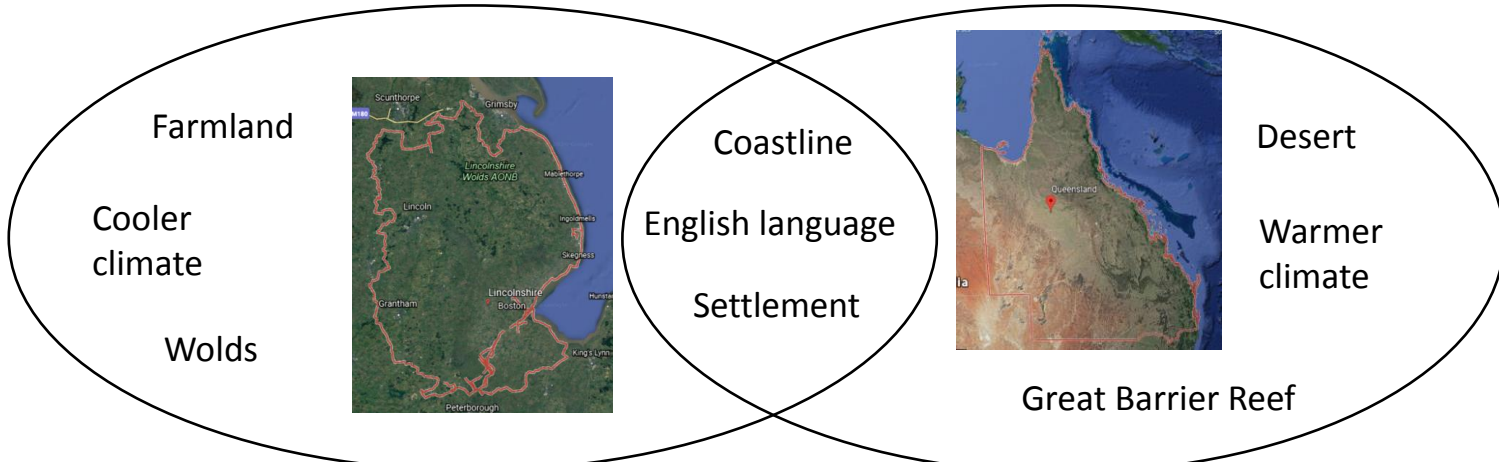
This is **Australia**, it is a **Country** and a **Continent**.

**Queensland** Is a part of Australia.



Key Objects		
Globe		A ball-shaped object (sphere) with a map of the world on it.
Aerial photo		A photograph taken from the air.
Map		A drawing of a city or country showing how they would look from above.

### How are Lincolnshire and Queensland similar or different?



Key Vocabulary	
<i>Continent</i>	A very large area of land that has lots of countries. There are 8 Continents.
<i>Country</i>	The piece of land where people live. Has places such as farms, fields, villages, towns and cities.
<i>Climate</i>	The usual condition of temperature and rainfall.
<i>Human Geography</i>	How people live on the earth and affect the earth's environment.
<i>Physical Geography</i>	Mountains, rivers, woods, fields and coast lines. The natural landscape.
<i>Symbols</i>	A picture used to represent something.
<i>Key</i>	A list of symbols.